




















MAP 5
Transportation

Scale: Not to Scale

Legend

-  Highway
-  Potential Highway
-  Urban Expressway
-  Potential Urban Expressway
-  Arterial Road
-  Potential Arterial Road
-  Collector
-  Railway
-  Express Transit Corridor
-  Transit Node
-  Potential Transit Node
-  Potential Interchange
-  Potential Railway Grade Separation
-  New Neighbourhoods (300k)
-  Existing Approved Employment Area
-  New Employment Area
-  Waterbody
-  City Boundary
-  Joint Planning Area Perimeter

